

LONGHORN CAVERN

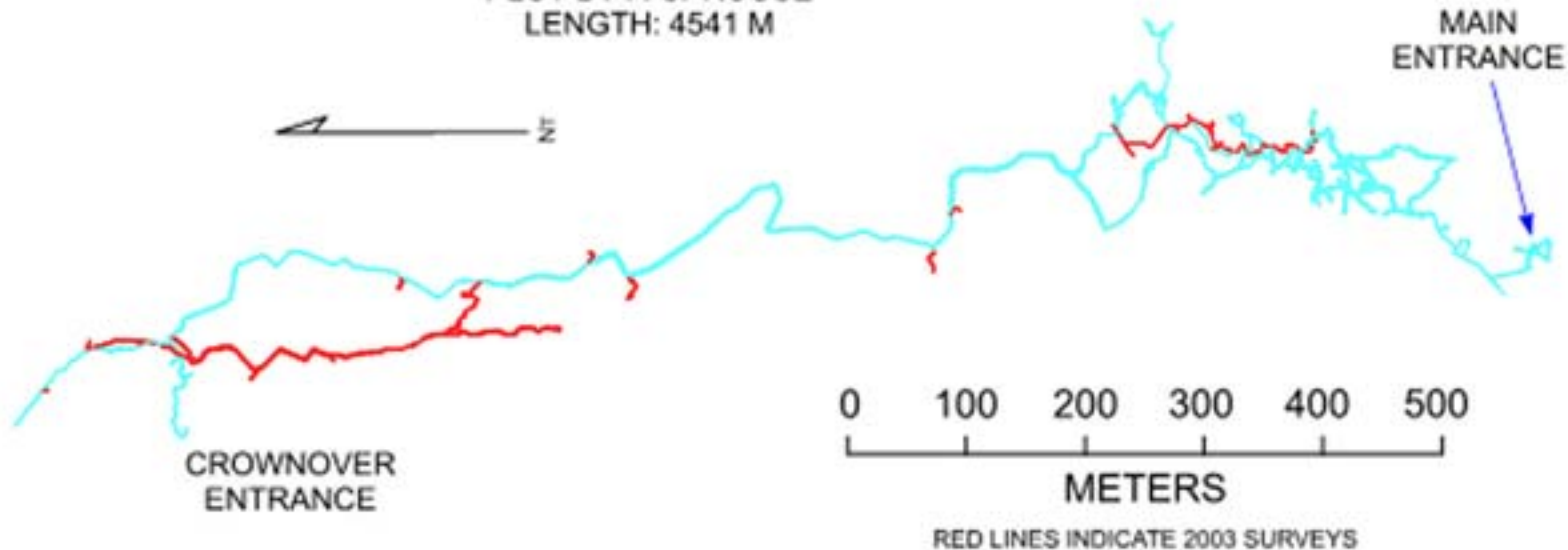
BURNET COUNTY, TEXAS

SUUNTO AND TAPE SURVEY

1999-2003 TSS/TSA

PLOT BY P. SPROUSE

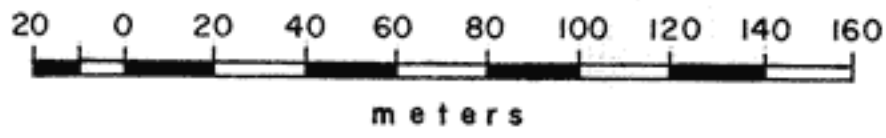
LENGTH: 4541 M



LONGHORN CAVERN

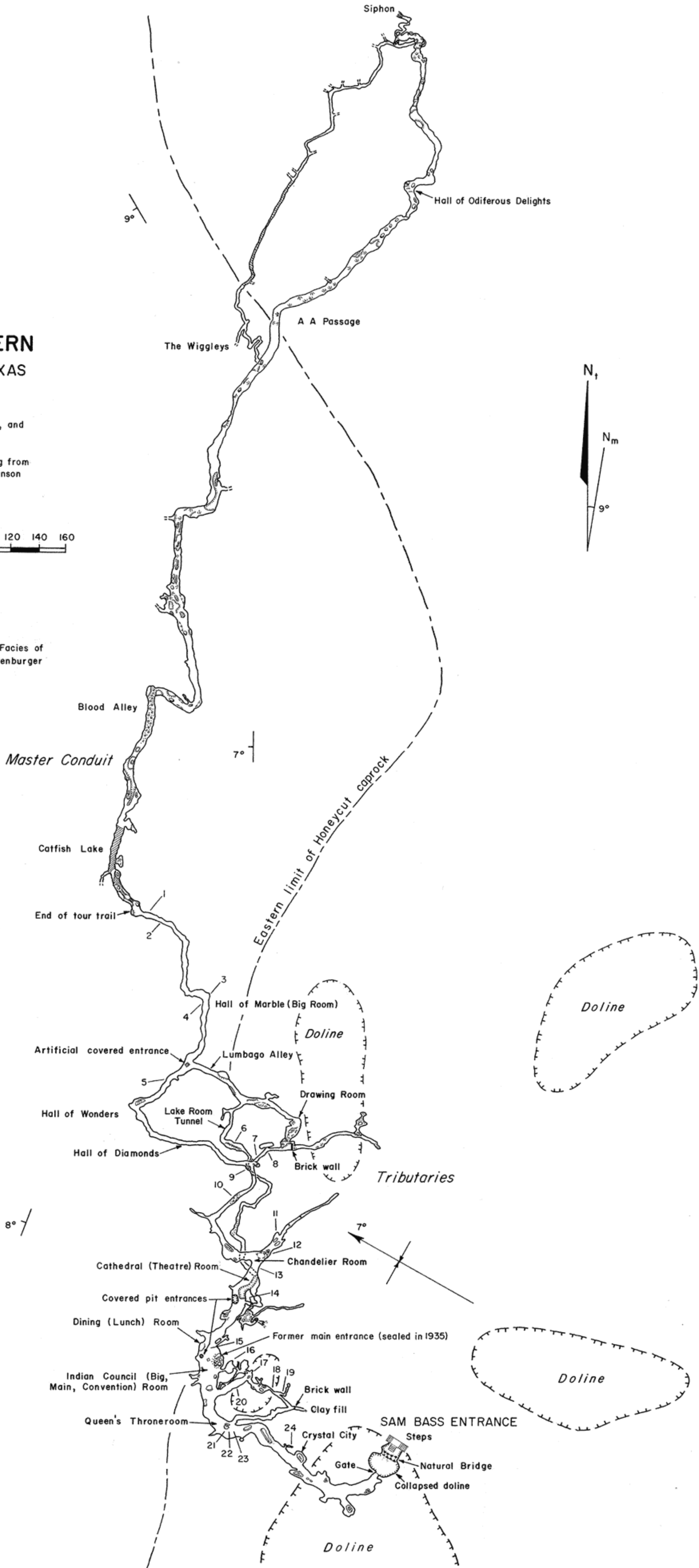
BURNET COUNTY, TEXAS

Surveyed 7 July, 4, 5, 25 September, and 11, 12 December 1971
 Texas Speleological Association
 Redrafted 3 June 1983 by E. Kastning from original draft by M. Moody and J. Vinson
 Geology added by E. Kastning



Notes:

1. Total length is 2.95 km
2. Cave is developed in the Calcitic Facies of the Gorman Formation of the Ellenburger Group (Ordovician)



INDEX TO NUMBERED FEATURES

- 1 Rock of a Million Layers
- 2 Abraham Lincoln
- 3 Viking's Prow and Eagle's Wings
- 4 Giant Icicle
- 5 Sergeant's Stripes
- 6 Lake Room
- 7 33rd Street
- 8 Smokehouse
- 9 Wishing Well
- 10 The Attic
- 11 Slipper (Powder) Room
- 12 Sam Bass' Bootprint
- 13 Frozen Waterfall
- 14 Jacob's Well
- 15 Kitchen
- 16 Dark Room
- 17 Pig's Trough No. 1
- 18 Lovers' Lane
- 19 Pig's Trough No. 2
- 20 Little Holland
- 21 Queen's Throne
- 22 Queen's Watchdog
- 23 Sam Bass' Washbasin
- 24 Liberty Bell Dome