

# BLOWHOLE

Edwards County, Texas

SUUNTOS & TAPE  
September 24, 1977

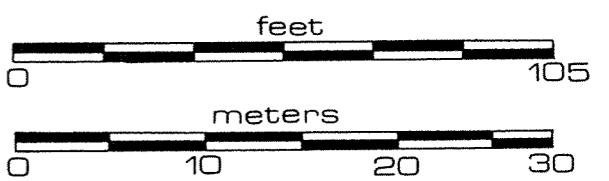
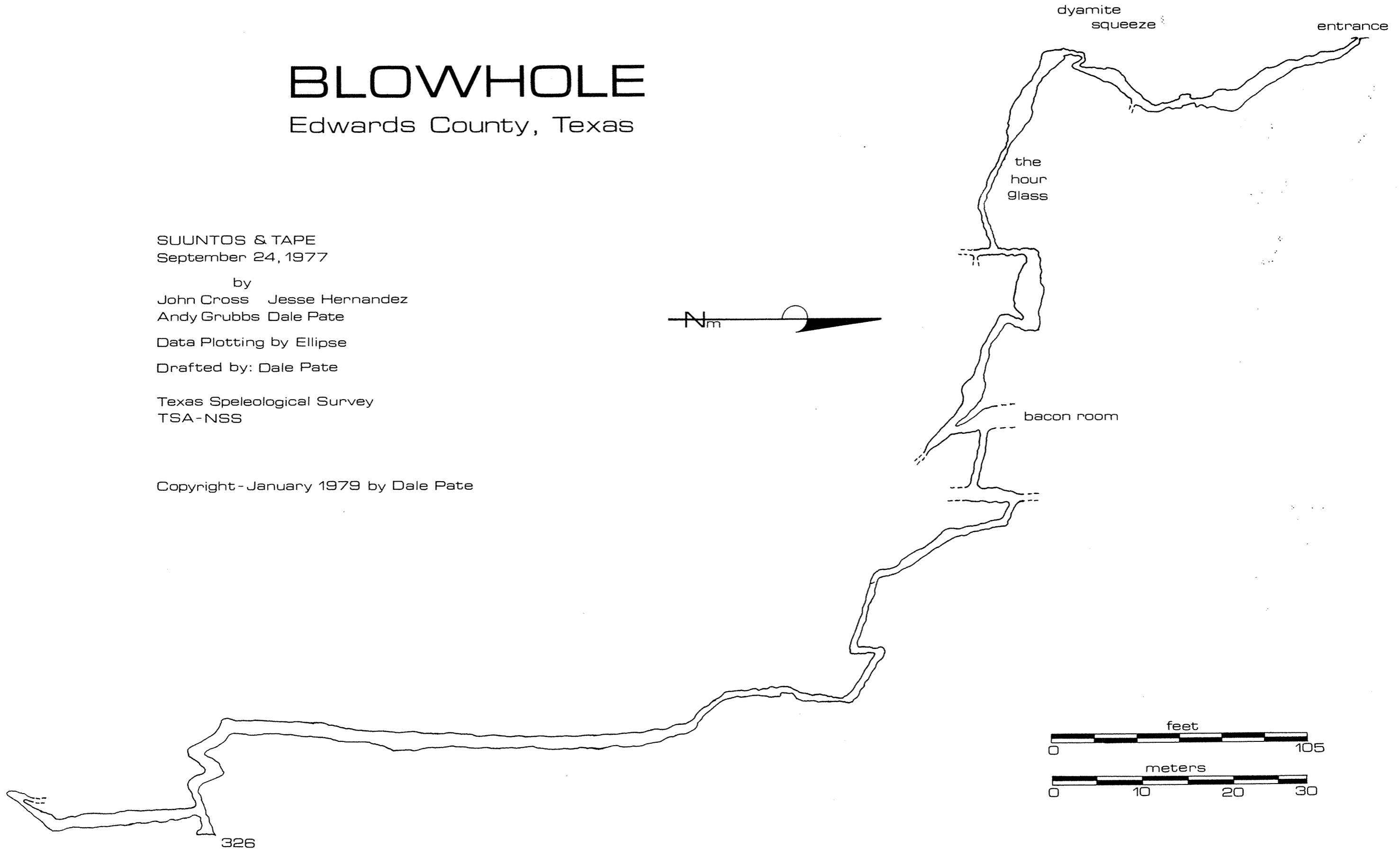
by  
John Cross Jesse Hernandez  
Andy Grubbs Dale Pate

Data Plotting by Ellipse

Drafted by: Dale Pate

Texas Speleological Survey  
TSA-NSS

Copyright - January 1979 by Dale Pate



326

# PLAN

*DE Survey*

*LF Survey*

Nt



Snowball Room

Leroy's Crack

Monk Room

Surprise Room

Terrace Room

*D5 Survey*

Unreal Formation Room

Pete's Pit

Housing Complex

Gypsum Room

0 100

Feet

Dynamite Squeeze

BLOWHOLE

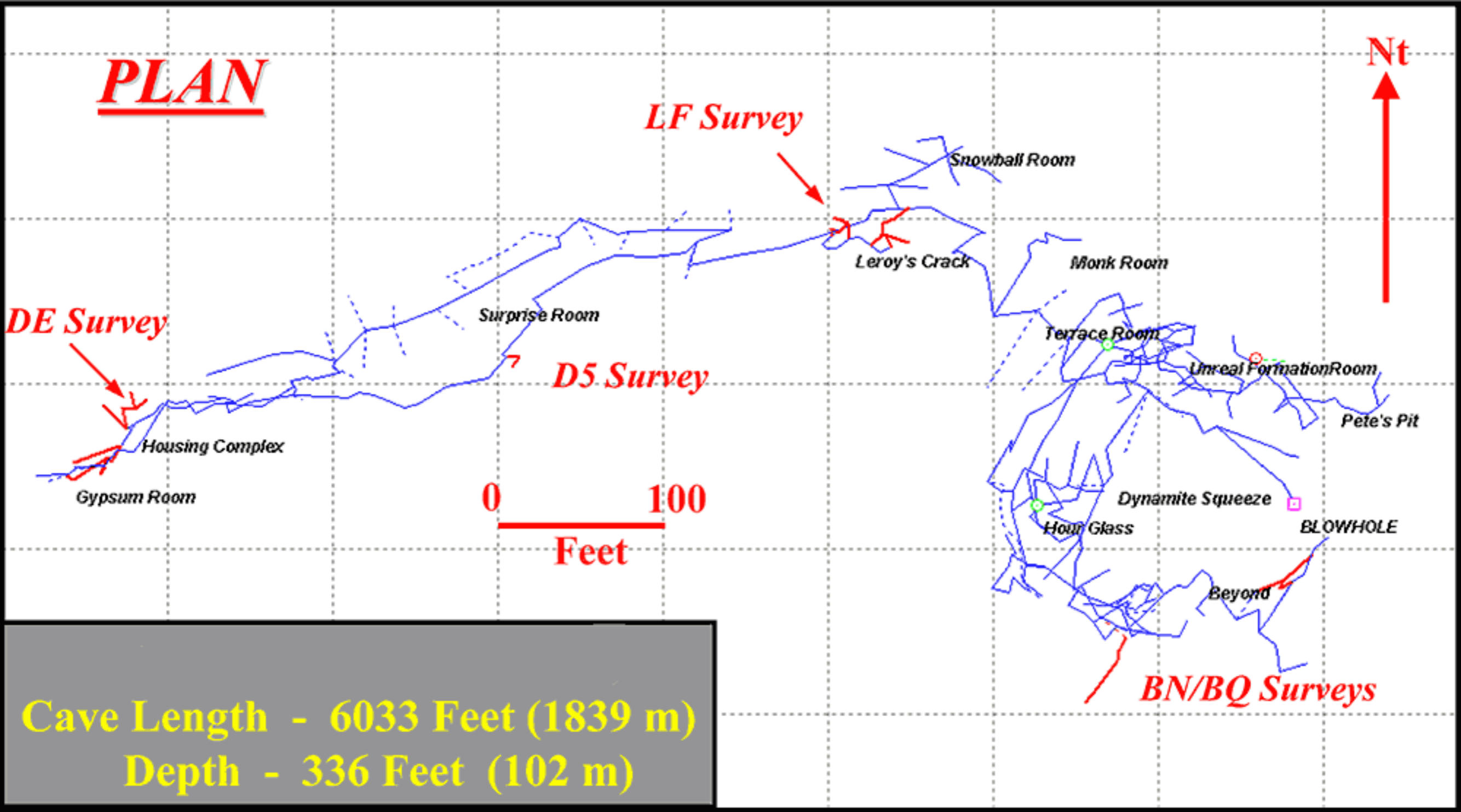
Hour Glass

Beyond

*BN/BQ Surveys*

Cave Length - 6033 Feet (1839 m)

Depth - 336 Feet (102 m)



# Profile

0° Azimuth

Up



BQ Survey

Surface

0

100

200

300

336

Feet

Dynamite Squeeze

BLOWHOLE

Hour Glass

Will's Real Fm Room

Unreal Formation Room

Formation Room

Pete's Pit

Terrace Room

Monk Room

Surprise Room

Connection Pit

Leroy's Crack

BN Survey

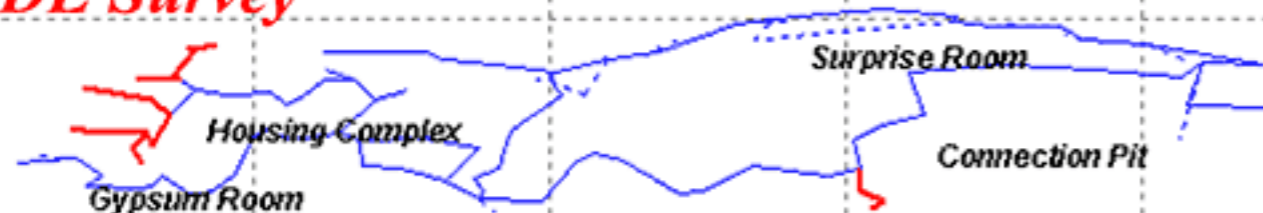
DE Survey

Housing Complex

Gypsum Room

D5 Survey

LF Survey



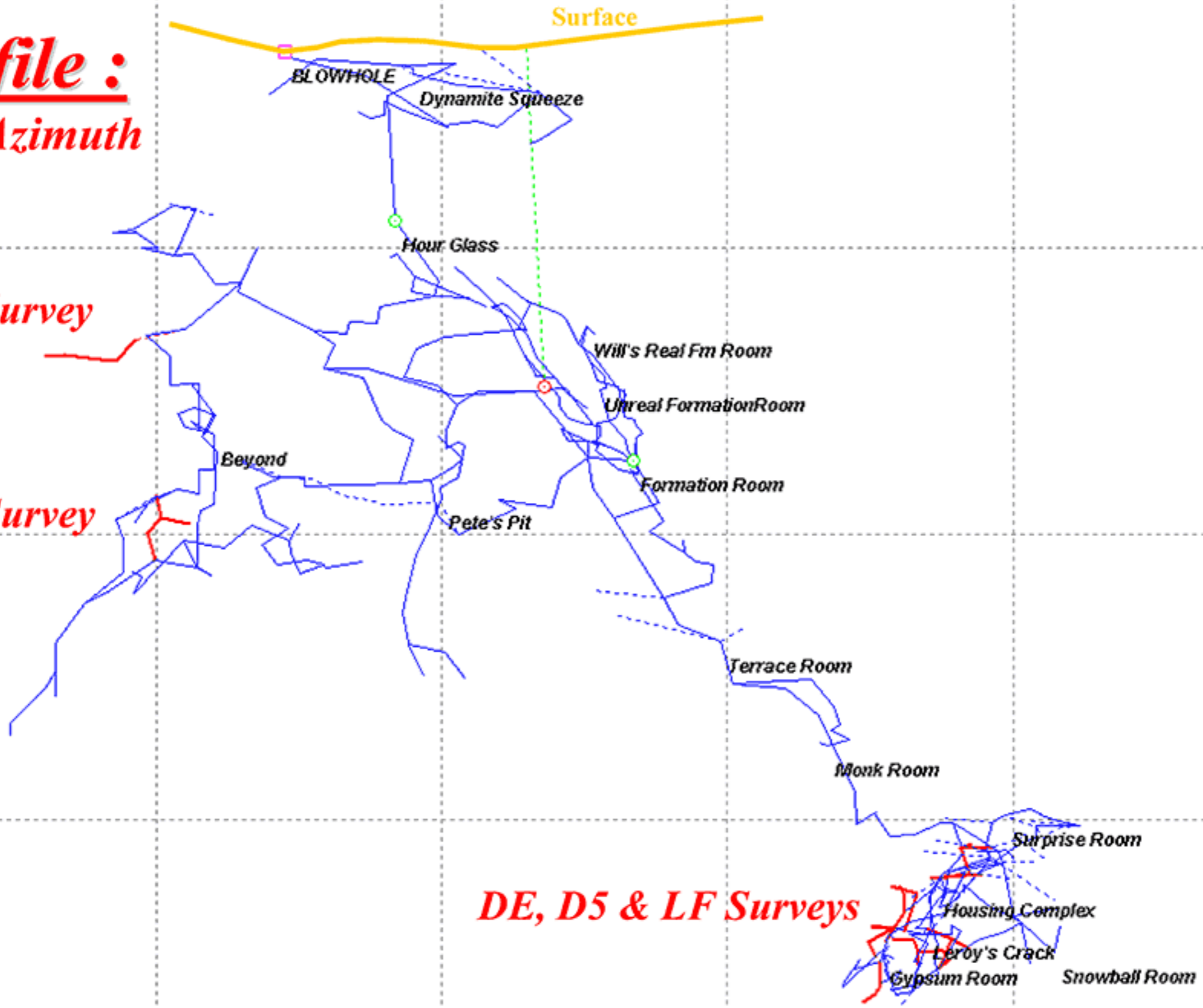
**Profile :**  
***255° Azimuth***

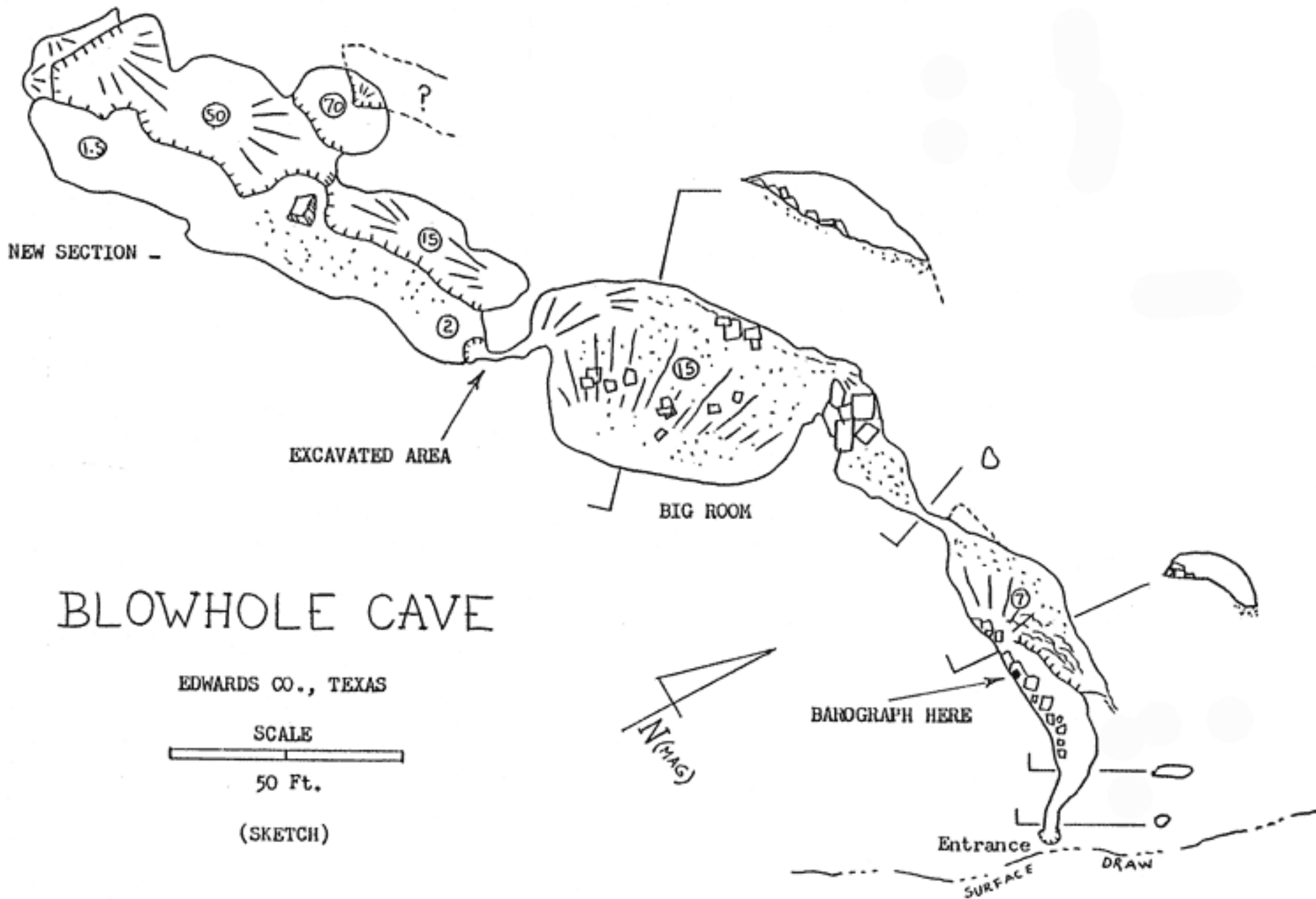


***BQ Survey***

***BN Survey***

***DE, D5 & LF Surveys***





NEW SECTION -

EXCAVATED AREA

BIG ROOM

BAROGRAPH HERE

Entrance


DRAW

SURFACE

# BLOWHOLE CAVE

EDWARDS CO., TEXAS

SCALE



50 Ft.

(SKETCH)

